



MATCHLINE SEE SHEET 1

**JURISDICTIONAL DELINEATION  
PLACER 1600 PROPERTY**




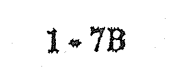

**SHEET 2**

Prepared By: Gibson & Skordal  
2277 Fair Oaks Blvd., Suite 395  
Sacramento, California 95825  
January 1999

Base Map: Aerial Photography  
Flown April 1995

Revised March 1999

**LEGEND:**

-  - VERNAL POOLS (16.19 Acres)
-  - WET SWALES (1.22 Acres)
-  - CHANNELS (2.65 Acres)
-  1-7B - DATA POINTS
-  - STUDY AREA BOUNDARY

Note: Approximate average widths shown for wet swales and channels

